

## Site Notice:

**NOTIFICATION REGARDING OPPORTUNITY TO PARTICIPATE IN ENVIRONMENTAL AUTHORIZATION APPLICATION PROCESS FOR THE PROPOSED SEARCHER SEISMIC SURVEY BASIC ASSESSMENT PROJECT, LOCATED OFFSHORE EXTENDING FROM APPROXIMATELY 258KM OFFSHORE OF ST HELENA BAY TO 220KM OFFSHORE OF HONDEKLIP BAY, OFF THE WEST COAST, SOUTH AFRICA.**

Searcher Geodata UK Ltd (hereafter referred to as the applicant - Searcher) has recently undertaken a 3D seismic survey offshore of the west coast of South Africa as part of the reconnaissance permit 12/1/043. The survey commenced in January 2024 and ceased in April 2024. Due to the fact that a Reconnaissance Permit can only be valid for 1 year the 043 permit will expire on the 10 November 2024. Searcher was not able to complete the intended survey during the 2023-2024 season, due to the viable acquisition windows and vessel availability. Searcher has consequently applied for a new Reconnaissance Permit over the same area. A new Environmental Authorization will be required in order for Searcher to continue under a new Reconnaissance Permit. Searcher has appointed Environmental Impact Management Services (Pty) Ltd (EIMS) as the Environmental Assessment Practitioner (EAP) to assist with undertaking the required authorization processes (including the statutory public participation), and to compile and submit the required documentation in support of application for:

Environmental Authorization (EA) in accordance with the Environmental Impact Assessment (EIA) Regulations (GRN982 of 2014, as amended) - Listed Activity 23(b) (GNR 983).

Any activity including the operation of that activity which requires a reconnaissance permit in terms of section 34 of the Mineral and Petroleum Resources Development Act, as well as any other applicable activity as contained in the Listing Notice or in Listing Notice 2 of 2024, required to exercise the reconnaissance permit, excluding (a) any desktop study, and (b) any on-land survey.

Searcher proposes to undertake a 3D seismic survey off the West Coast of South Africa. The proposed project area is located between approximately 256 km offshore of St Helena Bay, extending north along the western coastline to approximately 220 km offshore of Hondekilip Bay. The survey area at the closest point is approximately 218 km offshore of the coast of the Western and Northern Cape.

EIMS will be following the procedures defined in the EIA Regulations (GRN982 of 2014, as amended) for undertaking a Basic Assessment (BA) process. In accordance with Chapter 6 of the EIA Regulations, a public participation process will be undertaken. You are hereby invited to register and comment on the proposed project and application/s.

In order to ensure that you are identified and registered as an interested and affected party and that your comments are captured, please submit your name, contact details, the reason for your interest or any comments, in writing or telephonically, to EIMS. Please note that only registered ILAP's will be directly informed of future project information and opportunities for participation. In order to avoid missing out on opportunities for public participation please submit ILAP registrations, or any queries, comments, or concerns with regards to this application, as soon as possible to EIMS.

**KENNIGGEWING MET BETREKKING TOT GELEENTHEID OM DEEL TE NEEM AAN OMGEWINGSMAGTING AANSOEKPROSES VIR DIE VOORGESTELDE SEARCHER SEISMIESE OPNAME BASEISE ASSESSERINGSPROEKT, GELEEF STEWARTS EN STREK VAN ONGEVEER 256 KM VANAF DIE KUS VAN ST HELENA BAY TOT ONGEVEER 220 KM VANAF DIE KUS VAN HONDEKLIPBAY AAN DIE WESKUS VAN SUID AFRIKA.**

Searcher Geodata UK Ltd (hierna na verwys as die aansoeker - Searcher) het onlangs 'n 3D seismiese opname aan die kus van die Weskus van Suid-Afrika onderneem as deel van die verkenningsemissie 12/1/043. Die opname het in Januarie 2024 begin en in April 2024 gestaak. As gevolg van die feit dat 'n Verkenningsemissie slegs vir 1 jaar geldig kan wees, sal die 043-permit op 10 November 2024 verval. Searcher kon nie die beoogde opname gedurende die 2023-2024 seisoen voltooi nie, wens die geldige verkenningsemissies en vaartmagtigingskikbaarheid. Searcher het gevolglik 'n aansoek gindom vir 'n nuwe Verkenningsemissie oor dieselfde gebied. 'n Nuwe omgewingsmagtiging sal vereis word sodat Searcher onder 'n nuwe Verkenningsemissie kan voortgaan. Searcher het Environmental Impact Management Services (EIMS) Bpk (EIMS) as die Omgewingsbeoordelingspraktisyn (EAP) aangestel om die onderneem die vereiste magtigingsprosesse (insluitend die statutêre openbare deelname) te onderneem asook om die vereiste dokumentasie saam te stel en in te dien ter ondersteuning van aansoek vir:

Omgewingsmagtiging (OM) in ooreenstemming met die Omgewingsimpakbestude (OIS) Regulasies (GRN982 van 2014, soos gewysig) - Gelystede Aktiviteit 23(b) (GNR 983).

Enige aktiwiteit insluitend die bedryf van daardie aktiwiteit wat 'n verkenningsemissie ingevolge artikel 74 van die Wet op die Ontwikkeling van Minerale en Petroleum hulpbronne vereis, sowel as enige ander toepaslike aktiwiteit soos vervat in hierdie Noteringskenniggewing of in Noteringskenniggewing 2 van 2024, wat vereis word om uitsondering van verkenningsemissie, uitgesluit: (a) enige lessenaarstudie; en (b) enige lugopname.

Searcher stel voor om 'n 3D seismiese opname aan die Weskus van Suid-Afrika te onderneem. Die voorgestelde projekgebied is geleë tussen ongeveer 256 km vanaf die kus van St Helena-baai, en strek noord langs die westelike kuslyn tot ongeveer 220 km vanaf die kus van Hondekilipbaai. Die opnamegebied by die naaste punt is ongeveer 218 km van die kus van die Wes- en Noord-kaap af.

EIMS sal die prosedures volg soos voorgeskryf en vereis in die Omgewingsimpakbestude (OIS) Regulasies (GRN982 van 2014, soos gewysig) vir die onderneem van 'n Basiese (Evaluering) (BA) proses, in ooreenstemming met Hoofstuk 6 van die OIS-regulasies, sal 'n openbare deelnameproses onderneem word. U word hiermee uitgenooi om te registreer en kommentaar te lewer op die voorgestelde projek en aansoek/e.

Om te verseker dat U geïdentifiseer en geregistreer is as 'n belangstellende & Geïnteresseerde Party (IL&GP) en dat U kommentaar voorgeleë word, dien asseblief U naam, kontakbesonderhede, die rede vir U belangstelling of enige kommentaar, skriftelik of telefonies, by EIMS in. Neem asseblief kennis dat slegs geregistreerde IL&GP's direk ingelig sal word oor toekomstige projekinligting en geleenthede vir deelname. Om te verhoed dat geleenthede vir publieke deelname misgeloop word, dien asseblief IL&GP-registrasies, of enige navraag, kommentaar of beklagings met betrekking tot hierdie aansoek, so goue as moontlik in by EIMS deur gebruik te maak van die kontakbesonderhede gelys aan die einde van hierdie kennisgewing.

**ISIZISO MALUNGKA NETHUBA LOKUTHATHA INKAKHHEBA KWINKQUBO YOKUFUKA ISICELO SOGUNYATZISO LWEZENDALO KWI PROYEKTHI KA SEARCHER YOPHANDO LWE- SEISMIC ELIYAKHISA KUNGGAMA WAMA-258KM UKUSUKA KUNGWEME LWE-ST HELENA BAY NAMA-220KM UKUSUKA KUNGWEME LE-HONDEKLIP BAY, EMZANTSI AFRIKA**

I-Searcher Geodata UK Ltd (jemva koku ekubhekiswa kuyo njengomfaki-sicelo - Searcher) yandula ukwenza uphando lwe-3D seimic kulandele elusentshona yomntsho Afrika njengasalenye yemvume (reconnaissance permit) 12/1/043. Uxavanyo lapa kwinyomqungu kwi-2024 laze laphela kufutshimpansi. Ngexa yokuba iPhapha-mvume le-reconnaissance inokuba senhethweni uyakha omnye kuphela imvume ka-043 iya kuphelelwa ngomthala we-10 kweyinkanga ku-2024. I-Searcher ayikwazi ukugqibela uphando olucetyileyo ngexsha eliphakathi kweminyaka u-2023-2024, ngexa yenesha elivumelekileyo lokwenza uphando lwe-3D seimic kanye nokufumaneka kweengxanawa zophando. I-Searcher repna yoko iya yafaka isicelo oluphepha mvume ye-reconnaissance elitha kwimda wo mye. Uxavanyo olutha lokushigqongileyo laya kufuneka ukuba i-Searcher ngubekhe phantsi kwimvume le-reconnaissance entsha. I-Searcher iqeshe u-Environmental Impact Management Services (Pty) Ltd (EIMS) njenge-Environmental Assessment Practitioner (EAP) ukunceda ekwenzeni inkqubo yagunyaziso efindeyayo (Kubandakanywa nentsho wasekhaya yomntsho ngokusemthethweni), kanye nokuphila kanye nokungentisa amawebhu afunekayo okubakho esicelo.

Ugunyaziso lwezendalo, i-Environmental Authorization (EA) ngokubambelana noMetho woLawulo woXavanyo lokuChaphazela kweZindalo (Environmental Impact Assessment - EIA) (GNR982 ka-2014, njengoko i-amendwe) - Umsebenzi odelwekwayo wama-23(b).

Nawuphi na umsebenzi oquka ofuna imvume yokuphila kuzalazalelwe ngokwenzindalo 74 lumaMetho woMthetho yeMibono nePetroleum, kwakunge nawa nawuphi na omnye umsebenzi oqukethe kwesi-23(a) soLawulo okanye kweZindalo soLawulo lwesi-3 lika-2014, efunekayo sebenzisa imvume yokufukela, ngaphandle- (a) nasiphi na ifundo odelwek, kwaye (b) naluphi na uphando lwe-ant.

I-Searcher Seimic isoba ukwenza uphando lwe-3D seimic kuzaxweme olusentshona loMntsho Afrika. Indawo yeprojekthi ecelywayo iphakathi malunga nama-256km kude noxweme lwaseSt Helena Bay, inabela emantla kuxweme olusentshona ukuya malunga ne-220km kude noxweme lwaseHondekilip Bay. Indawo yoxavanyo kwinyona ndawo kufutshane malunga nama-218km kude noxweme kuxweme lwentshona kanye noMntsho.

I-EIMS iya kulandele inkqubo ezichazwe kwimimiso ye-EIA (GRN982 ka-2014, njengoko i-amendwe) ukuba kufuneka inkqubo yoxavanyo loChaphazela kweZindalo (Basic Assessment - BA). Ngokubambelana neMibono ye-EIA, inkqubo yentsho-nasheba yoluntu iya kwenziswa. Uxavanyo ukuba ubhalisi kwaye umke umvume ngoprojekthi ecelywayo kanye nezicelo. Sicelo uqalazalelwa inkqubo ngentlanganiselo yoluntu etyabakanjwa malunga naleprojekthi.

Ukwenza ukuphila ukuba uchongwe kwaye ubhalisiwe njengeQela elinomdla (IL&GP) nelichaphazela kwayo nokuba umvume zakho zifanele, nceda uxenise igama lakho, inkqubo zokubambelana, izicelo somda wakho okanye naziphi na imvume, ngemibono okanye ngomvume, ku-EIMS. Nceda uphelele ukuba zi-IL&GP ezibhalisiweyo kuphela esiya kwawona ngakubhe ngqo ngengxaniso yeprojekthi yenesha elizayo kanye namathuba okuthatha inkxaxheba. Uyacela ubhalisi, okanye uxenise izicelo zakho okanye inkqubo onazo malunga nale projekthi kwi EIMS ngokubambelana kangangoko unako kwezinkqubo zinkcweyo ngexaniso.

Contact Person/ Kontak Persoon/ Umntu woqhakamshelwano: Alex Maja

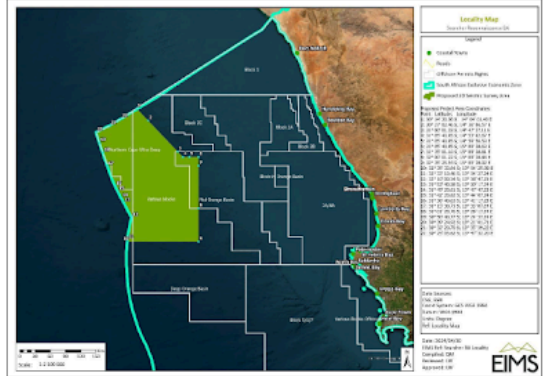
EIMS Reference Number/ EIMS Verwysingsnummer/ Isimbolo yelathisi ye-EIMS: 1623

Postal Address/ Posadres/ Mfisi Yegosi: P.O. Box 2083, Pinegowrie 2323

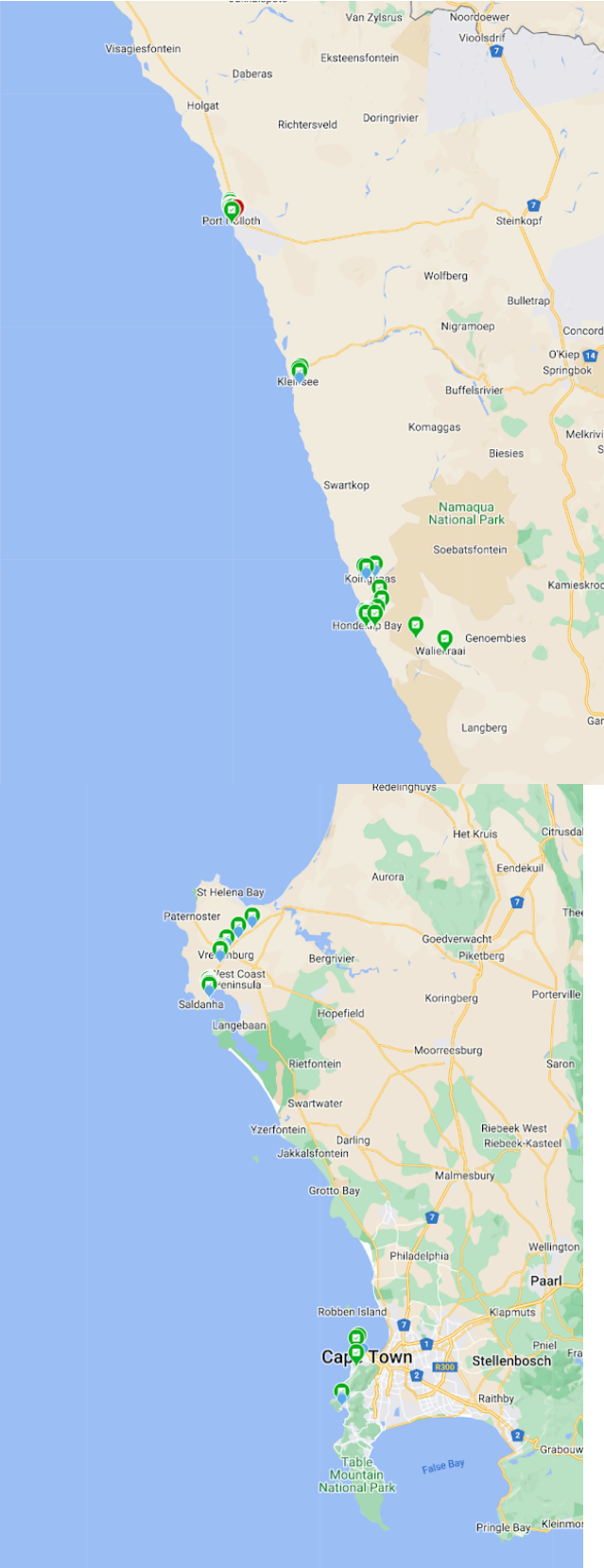
Fax/ Fak/ Fak: (086) 571 9047

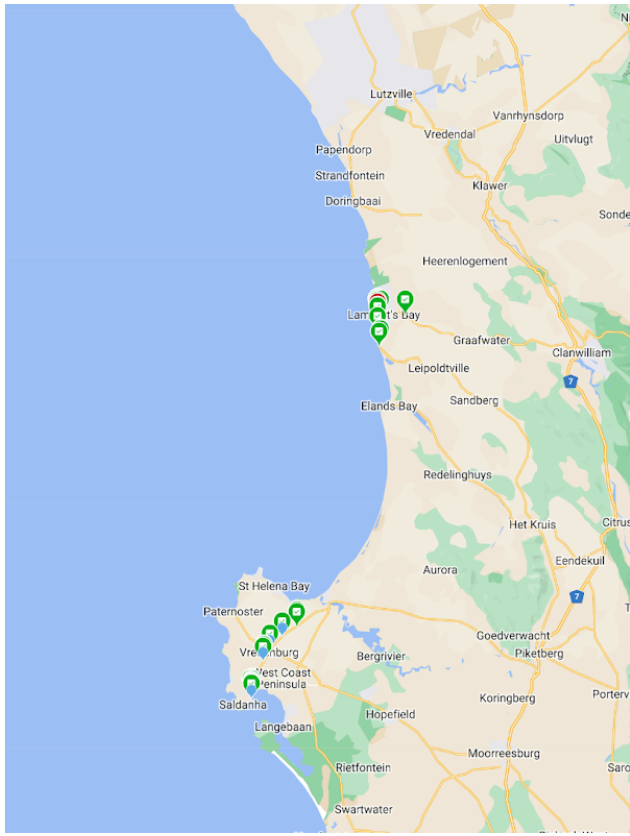
E-mail/ E-pos/ I-imeyile: [Searcher@eims.co.za](mailto:Searcher@eims.co.za)

Telephone/ Telefoon/ Umxhasa: (011) 789 7170

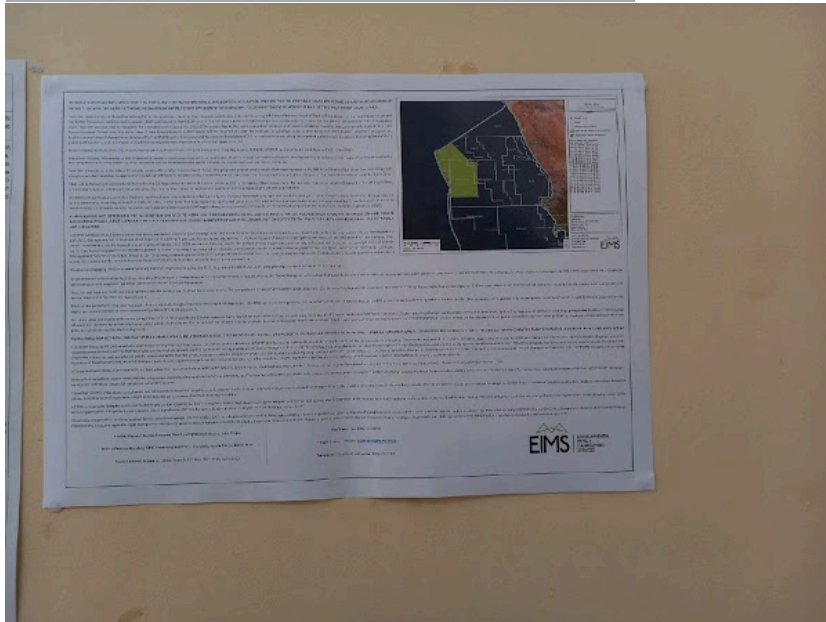


Locality Map:



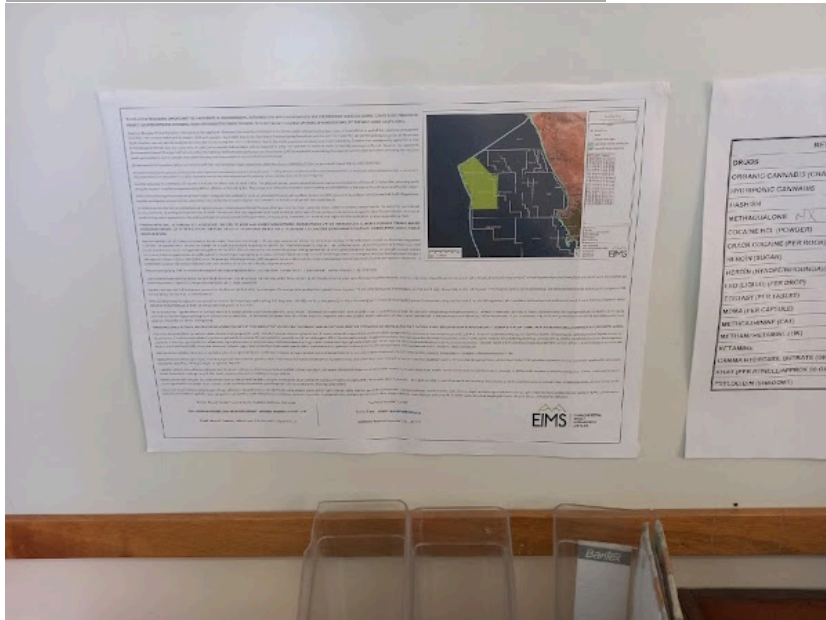


A4 Notice: 23/04/2024 13:46:00; GPS Coordinates: -32.092812, 18.306184



Municipal Office

Poster: 22/04/2024 15:15:19; GPS Coordinates: -33.016628, 17.946175



Police station

A1 Notice: 22/04/2024 08:56:00; GPS Coordinates: -33.907655, 18.397509



COREX notice



A1 Notice: 22/04/2024 10:49:29; GPS Coordinates: -34.046448, 18.348042



Hout bay harbour

A1 Notice: 22/04/2024 14:54:43; GPS Coordinates: -33.018750, 17.946430



Harbour Footpath

A1 Notice: 22/04/2024 15:25:05; GPS Coordinates: -33.016840, 17.945945





A1 Notice: 22/04/2024 15:35:06; GPS Coordinates: -33.015803, 17.946047



Intersection



Intersection

A1 Notice: 22/04/2024 15:44:26; GPS Coordinates: -33.015176, 17.945700





A1 Notice: 22/04/2024 15:59:07; GPS Coordinates: -33.013768, 17.947342



Entrance to DFFE Offices



Dffe offices

A1 Notice: 22/04/2024 16:03:21; GPS Coordinates: -33.014009, 17.947313





A1 Notice: 22/04/2024 16:08:04; GPS Coordinates: -33.014129, 17.947240



Dffe offices

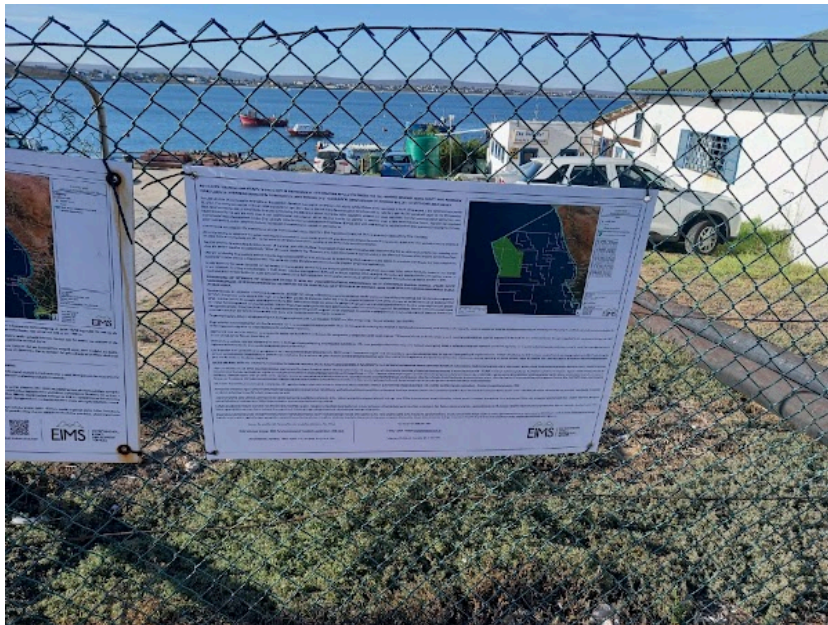
A1 Notice: 22/04/2024 16:15:19; GPS Coordinates: -33.012003, 17.948833



Kings Bar

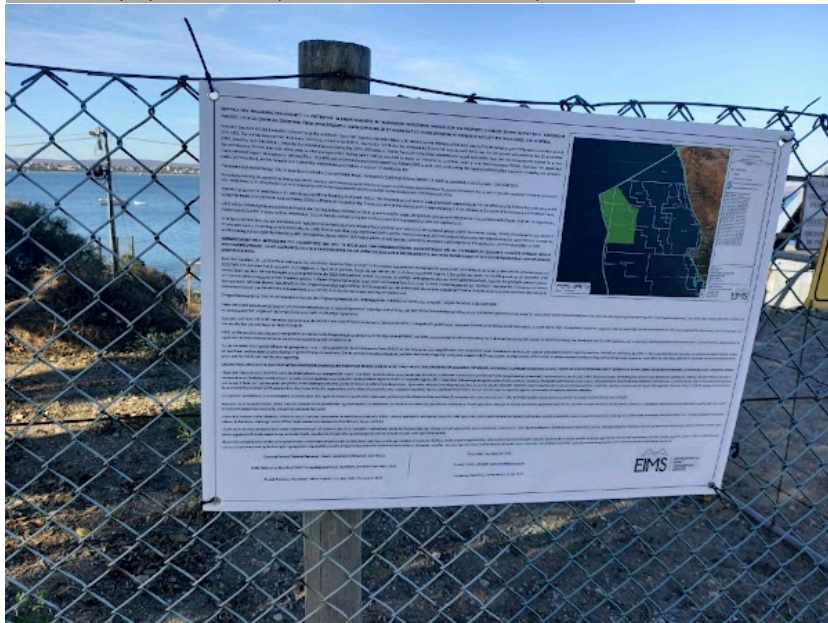
A1 Notice: 22/04/2024 16:21:50; GPS Coordinates: -33.011136, 17.949635





Fishermans wharf

A1 Notice: 22/04/2024 16:28:23; GPS Coordinates: -33.010187, 17.948658



Fishermans Pier

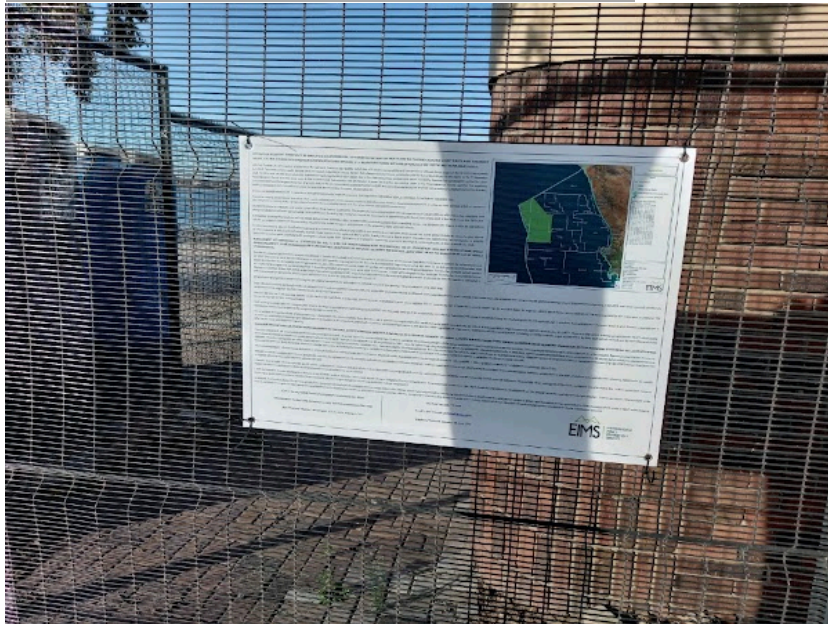
A1 Notice: 22/04/2024 16:33:30; GPS Coordinates: -33.010742, 17.949228



Opposite public spaces



A1 Notice: 22/04/2024 16:43:54; GPS Coordinates: -33.007170, 17.945437



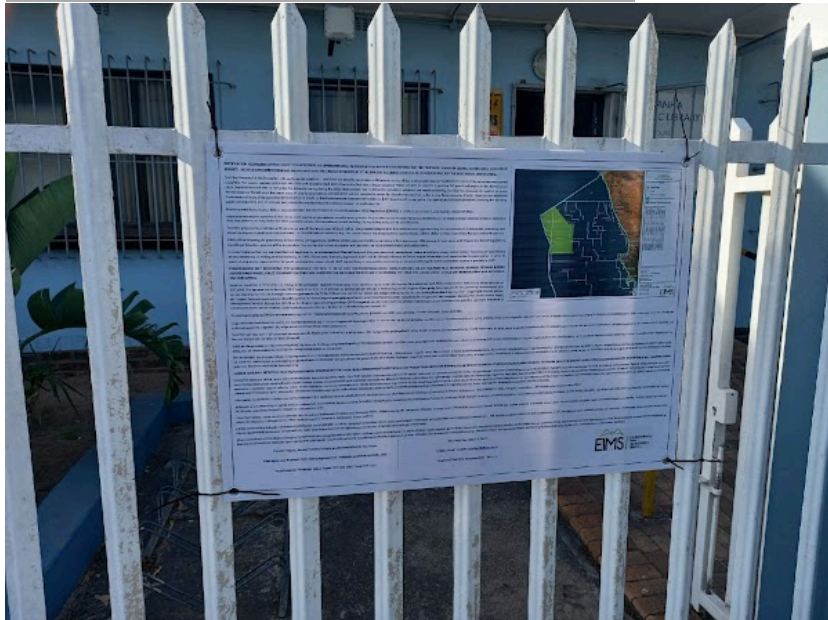
Hoedjiesbaai

A1 Notice: 22/04/2024 16:51:39; GPS Coordinates: -33.008065, 17.944211



Post Bpxes

A1 Notice: 22/04/2024 16:56:56; GPS Coordinates: -33.007085, 17.944295



Public Library

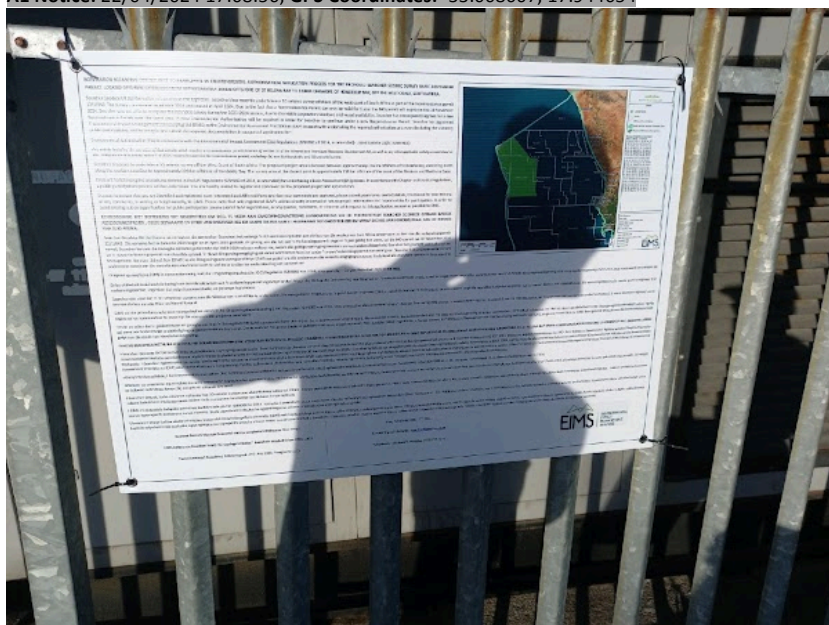


A1 Notice: 22/04/2024 17:06:00; GPS Coordinates: -33.008104, 17.944522



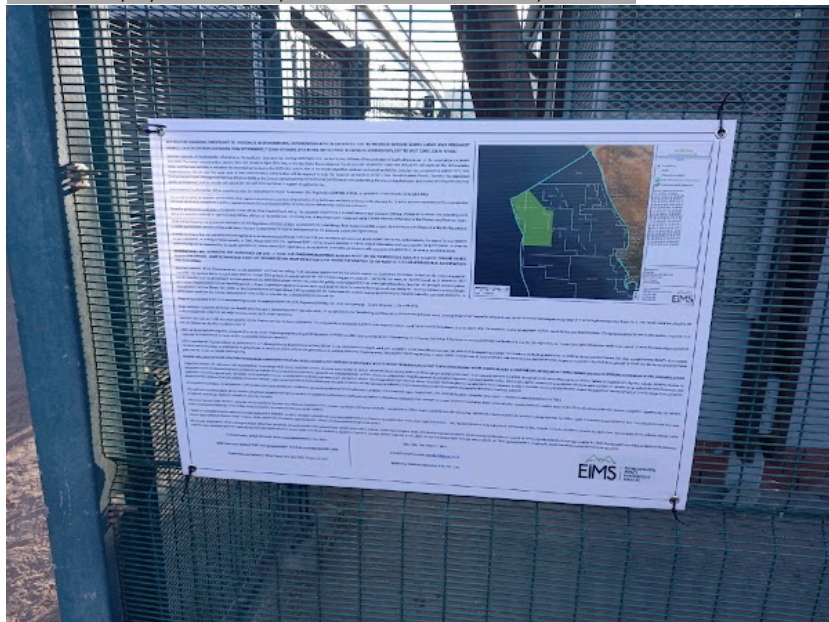
Post office

A1 Notice: 22/04/2024 17:08:56; GPS Coordinates: -33.008007, 17.944654



Spar

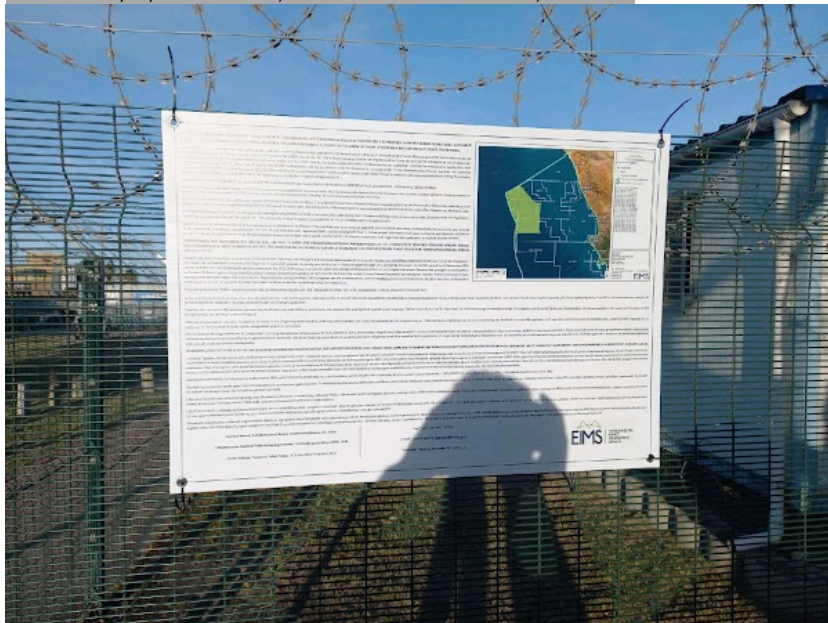
A1 Notice: 22/04/2024 17:12:15; GPS Coordinates: -33.008341, 17.944103



Opposite Taxi Rank



A1 Notice: 22/04/2024 17:16:53; GPS Coordinates: -33.007959, 17.943839



Saldhanna Clinic

A1 Notice: 23/04/2024 06:22:03; GPS Coordinates: -32.900512, 17.998893



Weskus Fruit and Veg

A1 Notice: 23/04/2024 07:31:37; GPS Coordinates: -32.931023, 17.978663



Imoya Estate



A1 Notice: 23/04/2024 07:41:39; GPS Coordinates: -32.926925, 17.981387



Opposite Builders

A1 Notice: 23/04/2024 08:14:37; GPS Coordinates: -32.869992, 18.035077



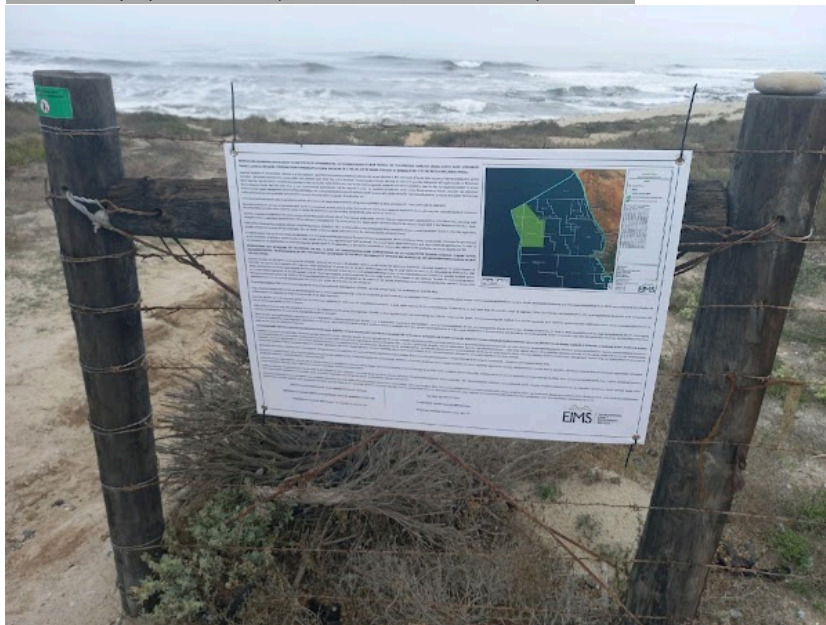
Koppiesveld Road

A1 Notice: 23/04/2024 08:24:34; GPS Coordinates: -32.846075, 18.073932





A1 Notice: 23/04/2024 10:16:19; GPS Coordinates: -32.170618, 18.312580



Beach

A1 Notice: 23/04/2024 10:29:27; GPS Coordinates: -32.165268, 18.313280



Hiking Trail

A1 Notice: 23/04/2024 10:34:46; GPS Coordinates: -32.164662, 18.313397





Steenbokfontein Entrance

A1 Notice: 23/04/2024 10:49:02; GPS Coordinates: -32.133582, 18.306006



Open air restaurant

A1 Notice: 23/04/2024 10:58:06; GPS Coordinates: -32.109240, 18.305750



Opposite Molkop



A1 Notice: 23/04/2024 11:06:56; GPS Coordinates: -32.100618, 18.306538



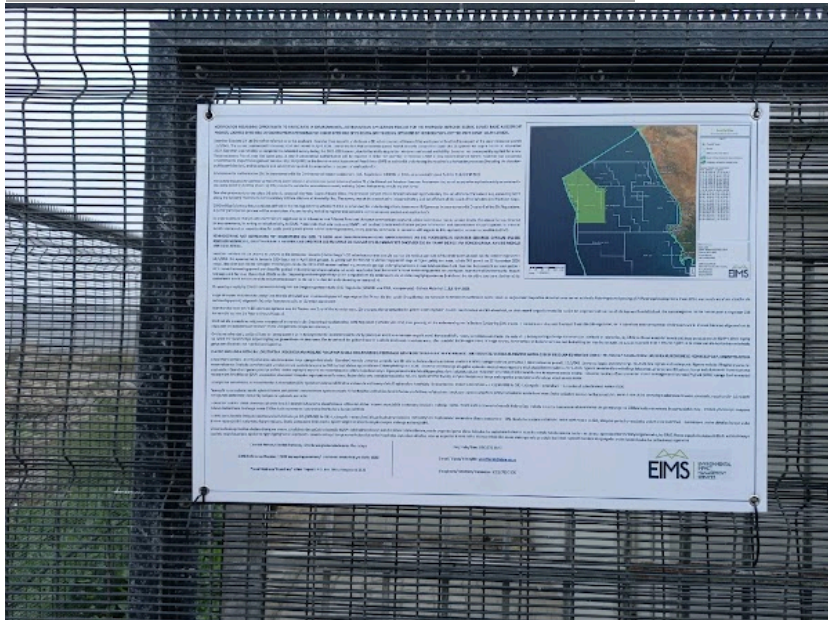
Langehoven street

A1 Notice: 23/04/2024 11:14:42; GPS Coordinates: -32.097665, 18.305534



Footpath

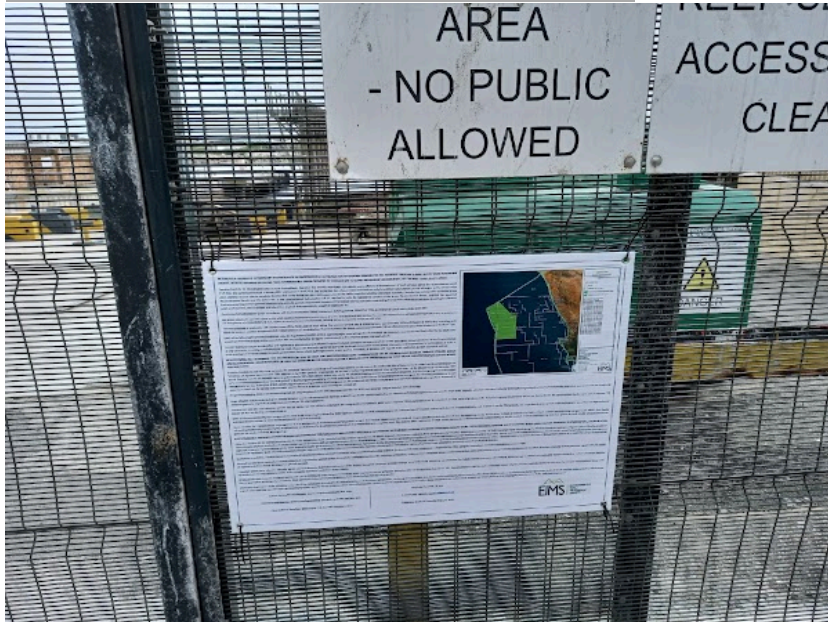
A1 Notice: 23/04/2024 11:28:12; GPS Coordinates: -32.092918, 18.302487



Harbour Entrance

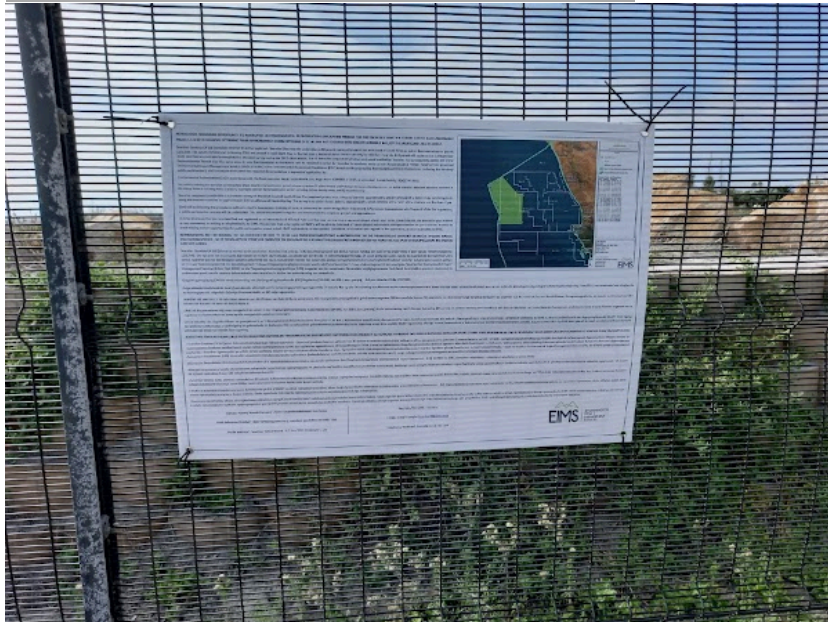


A1 Notice: 23/04/2024 11:45:57; GPS Coordinates: -32.092045, 18.304322



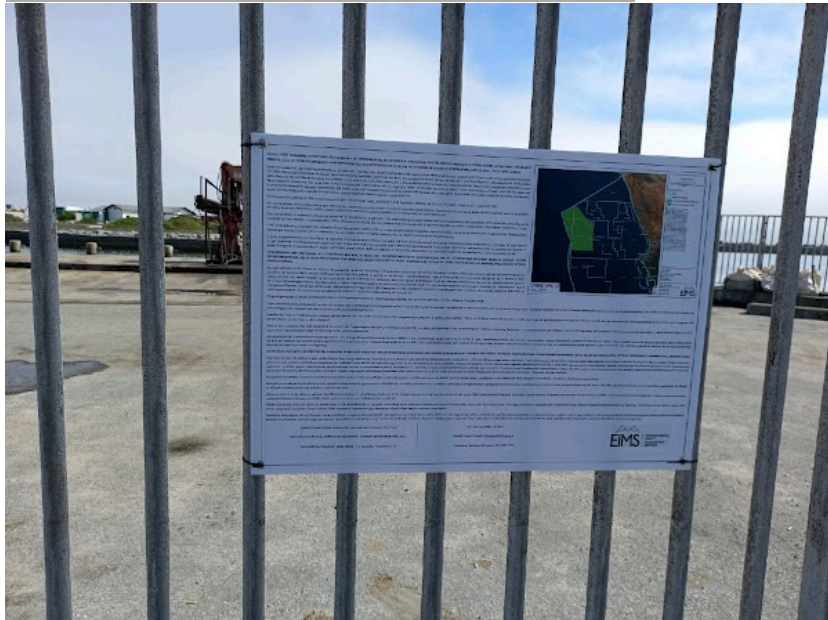
Vessel Repair Gate

A1 Notice: 23/04/2024 11:56:08; GPS Coordinates: -32.090513, 18.305384



Harbour Praking

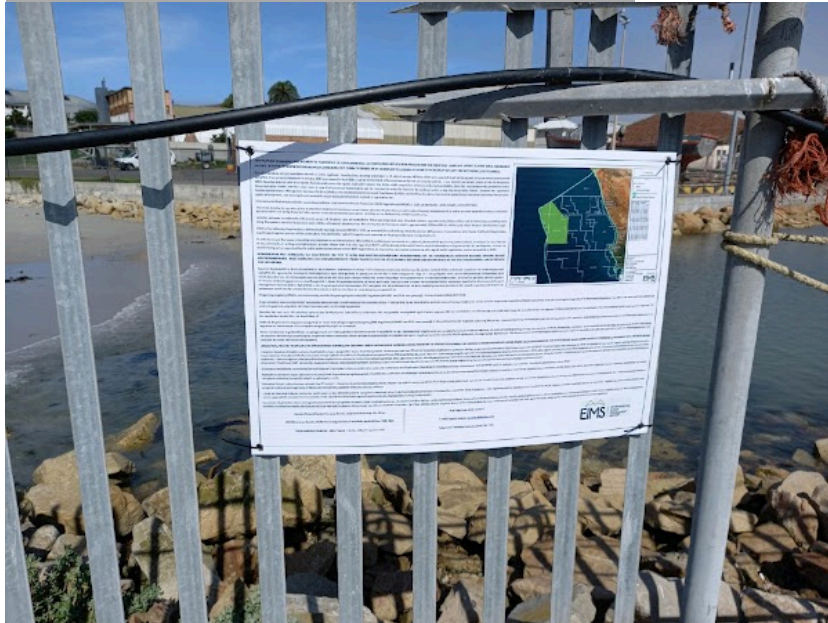
A1 Notice: 23/04/2024 12:01:00; GPS Coordinates: -32.090395, 18.305061



Harbour Parking

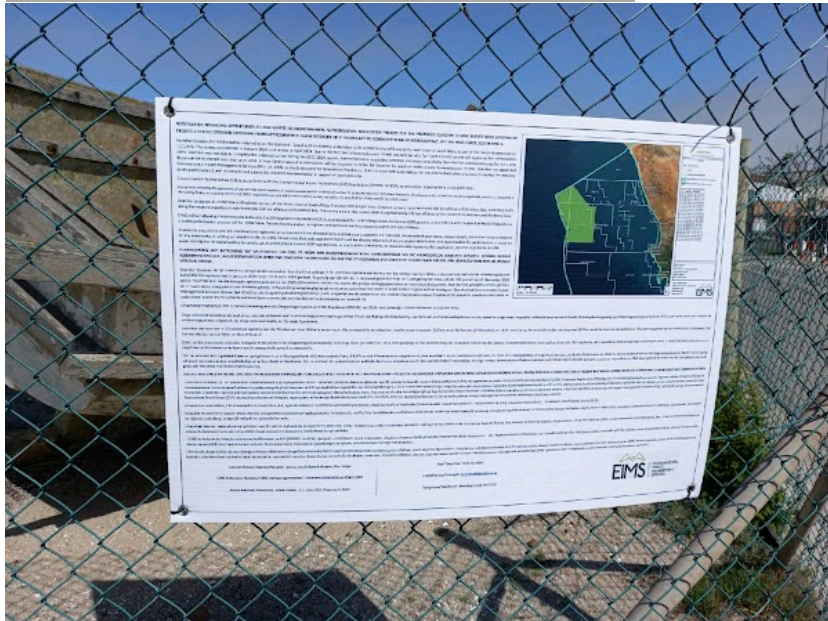


A1 Notice: 23/04/2024 12:05:36; GPS Coordinates: -32.091266, 18.305034



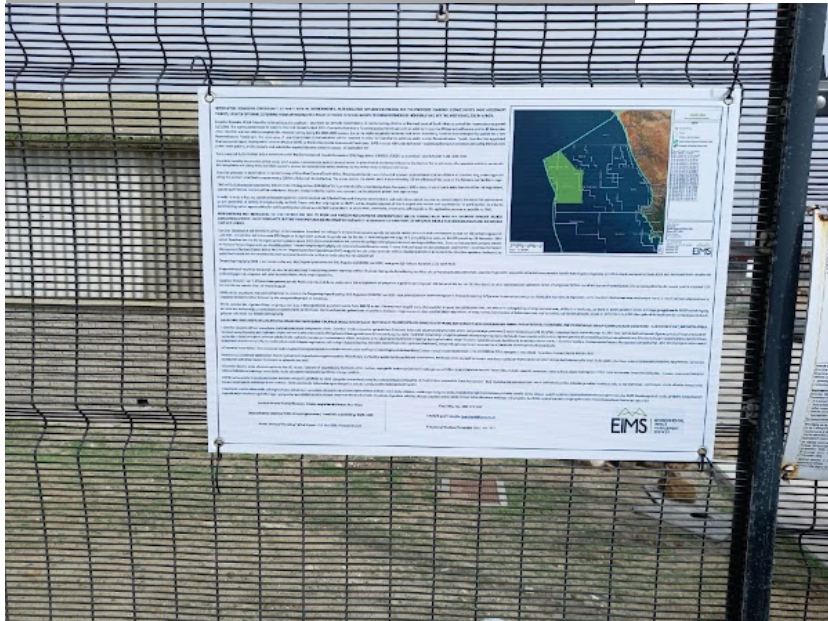
Civilian Launch

A1 Notice: 23/04/2024 12:10:41; GPS Coordinates: -32.091682, 18.305586



Fishermans Launch Entrance

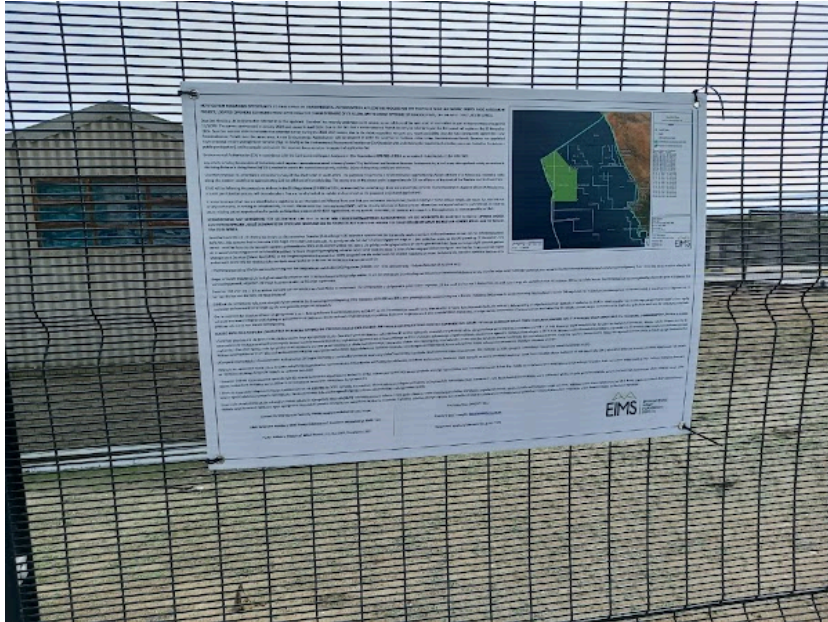
A1 Notice: 23/04/2024 12:15:54; GPS Coordinates: -32.091696, 18.305773



Harbour Main Entrance

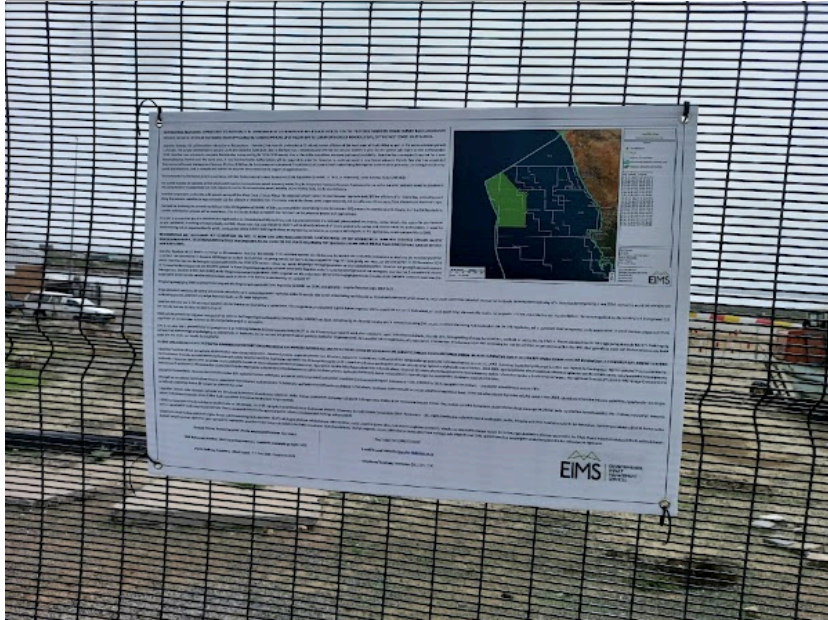


A1 Notice: 23/04/2024 12:21:44; GPS Coordinates: -32.091976, 18.305850



Harbour Fence

A1 Notice: 23/04/2024 12:23:29; GPS Coordinates: -32.092096, 18.305322



Harbour Fence

A1 Notice: 23/04/2024 13:53:57; GPS Coordinates: -32.093138, 18.307656





Opposite Church

A1 Notice: 23/04/2024 13:59:39; GPS Coordinates: -32.093283, 18.312001



Lamberts Bay Sport Center

A1 Notice: 23/04/2024 14:06:00; GPS Coordinates: -32.093202, 18.315231



Busy Intersection

A1 Notice: 23/04/2024 14:17:08; GPS Coordinates: -32.095279, 18.384835





Picnic Stop

A1 Notice: 24/04/2024 09:51:00; GPS Coordinates: -30.390407, 17.514350



Garries-Hondeklipsplit

A1 Notice: 24/04/2024 10:17:24; GPS Coordinates: -30.318596, 17.285713



Hondeklip Entrance



**A1 Notice: 24/04/2024 10:23:57; GPS Coordinates: -30.318952, 17.284442**



**Sports Field**

**A1 Notice: 24/04/2024 10:29:51; GPS Coordinates: -30.320515, 17.281151**



**Hondeklip entry 2**

**A1 Notice: 24/04/2024 10:37:22; GPS Coordinates: -30.321726, 17.278714**



**Hondeklip Entrance 3**



A1 Notice: 24/04/2024 10:42:56; GPS Coordinates: -30.323441, 17.275042



Close to Cemetary

A1 Notice: 24/04/2024 10:48:28; GPS Coordinates: -30.322124, 17.274495



Opposite Police station

A1 Notice: 24/04/2024 10:55:30; GPS Coordinates: -30.319885, 17.275154



Near road to Police station



A1 Notice: 24/04/2024 11:00:59; GPS Coordinates: -30.319339, 17.273816



Close to Houses

A1 Notice: 24/04/2024 11:05:46; GPS Coordinates: -30.318661, 17.272795



Towards Pier

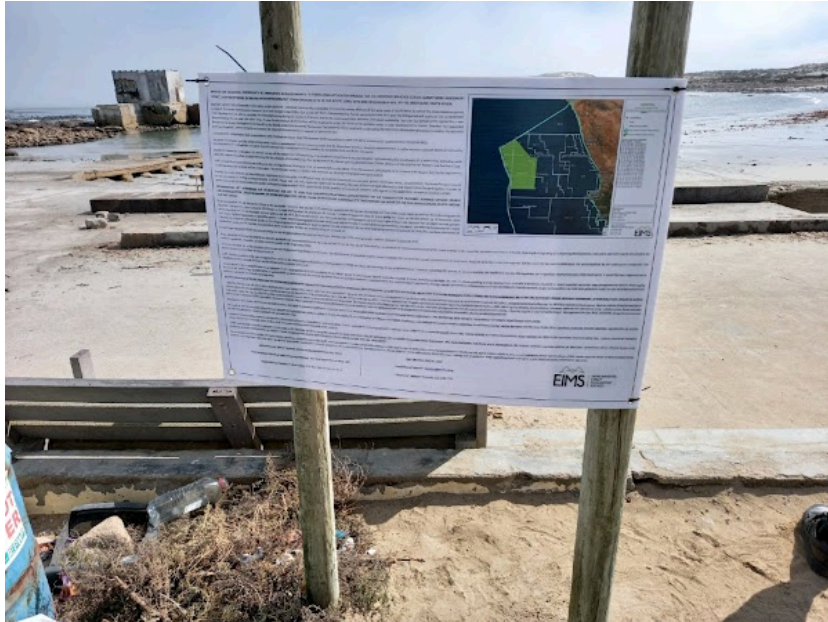
A1 Notice: 24/04/2024 11:12:57; GPS Coordinates: -30.317819, 17.273750



Near new construction



A1 Notice: 24/04/2024 11:21:24; GPS Coordinates: -30.317308, 17.274604



Boat Launch

A1 Notice: 24/04/2024 11:29:01; GPS Coordinates: -30.316626, 17.275475



Beach Walk

A1 Notice: 24/04/2024 11:46:54; GPS Coordinates: -30.316013, 17.277072





A1 Notice: 24/04/2024 11:52:19; GPS Coordinates: -30.318382, 17.279376



Opposite Water Supply

A1 Notice: 24/04/2024 11:57:39; GPS Coordinates: -30.317684, 17.278768



Opposite Church

A1 Notice: 24/04/2024 12:01:13; GPS Coordinates: -30.316875, 17.279520






Opposite Rooi Spinnekop

A1 Notice: 24/04/2024 12:07:23; GPS Coordinates: -30.316171, 17.280764



Close to Rooi Spinnekop

A1 Notice: 24/04/2024 12:12:09; GPS Coordinates: -30.315763, 17.281372



Opposite Water supply Tank



A1 Notice: 24/04/2024 13:36:07; GPS Coordinates: -30.314978, 17.282793



Hondeklip Outskirts

A1 Notice: 24/04/2024 13:43:18; GPS Coordinates: -30.323073, 17.303211



Koingnaas Junction

A1 Notice: 24/04/2024 13:50:41; GPS Coordinates: -30.308431, 17.310323



Namaqua Nature Reserve



A1 Notice: 24/04/2024 14:04:14; GPS Coordinates: -30.195732, 17.303918



Intersection Close to Namaqua Nature Reserve

A1 Notice: 24/04/2024 14:12:59; GPS Coordinates: -30.201583, 17.276865



Koingnaas

A1 Notice: 24/04/2024 14:18:00; GPS Coordinates: -30.200034, 17.271689



Koingnaas Substation



A1 Notice: 24/04/2024 14:58:30; GPS Coordinates: -29.690320, 17.075440



Kleinsee 1

A1 Notice: 24/04/2024 15:01:19; GPS Coordinates: -29.682333, 17.072538



Kleinsee 2

A1 Notice: 24/04/2024 15:11:00; GPS Coordinates: -29.677453, 17.077069



Kleinsee 3

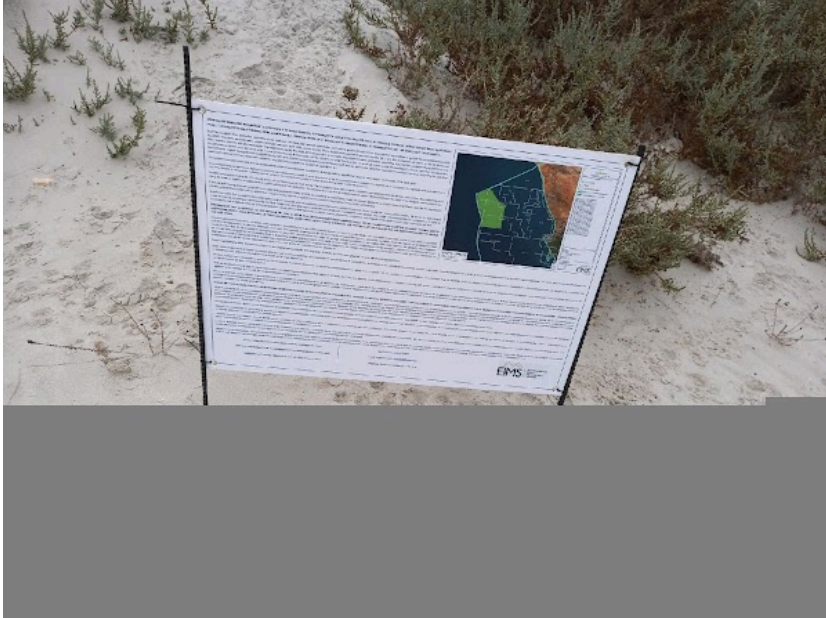


**A1 Notice: 25/04/2024 07:49:04; GPS Coordinates: -29.245343, 16.867970**




**Residential Area**

**A1 Notice: 25/04/2024 07:54:19; GPS Coordinates: -29.243853, 16.865803**



**Beach Walking Trail**

**A1 Notice: 25/04/2024 08:33:56; GPS Coordinates: -29.241974, 16.868094**





Next to Alexander Bay Road

**A1 Notice:** 25/04/2024 08:49:48; **GPS Coordinates:** -29.255953, 16.874719



Mica

**A1 Notice:** 25/04/2024 08:56:27; **GPS Coordinates:** -29.253605, 16.868125



Boardwalk Entrance 1

**A1 Notice:** 25/04/2024 09:01:18; **GPS Coordinates:** -29.252860, 16.868032





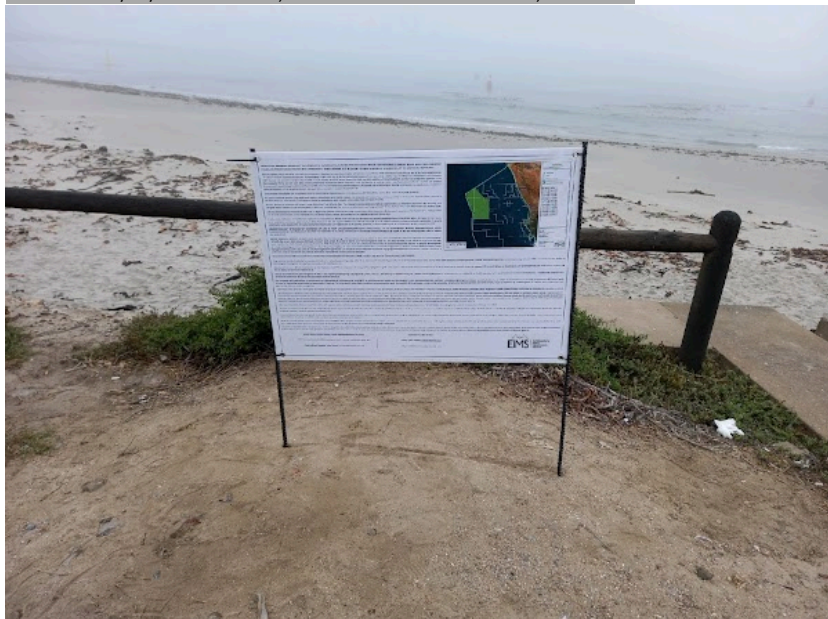
Boardwalk Entrance 2

A1 Notice: 25/04/2024 09:06:53; GPS Coordinates: -29.252265, 16.868025



Boardwalk Entrance 3

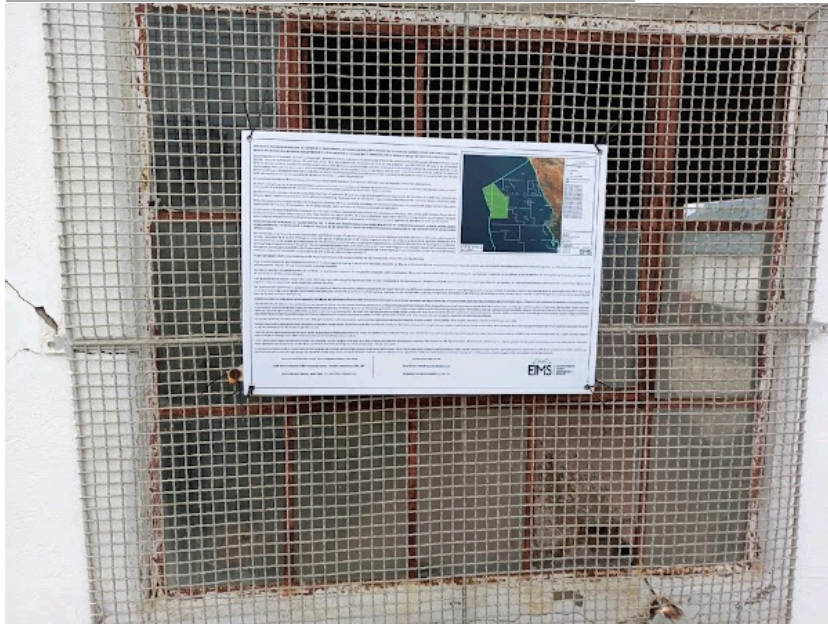
A1 Notice: 25/04/2024 09:12:06; GPS Coordinates: -29.256075, 16.868071



SASSA Office



**A1 Notice:** 25/04/2024 09:21:13; **GPS Coordinates:** -29.265242, 16.870066



Harbour

**A1 Notice:** 25/04/2024 09:28:30; **GPS Coordinates:** -29.263722, 16.870190



Bicon Mining

**A1 Notice:** 25/04/2024 09:33:26; **GPS Coordinates:** -29.257613, 16.868226



Equipment Yard



A1 Notice: 25/04/2024 09:39:04; GPS Coordinates: -29.255236, 16.868429



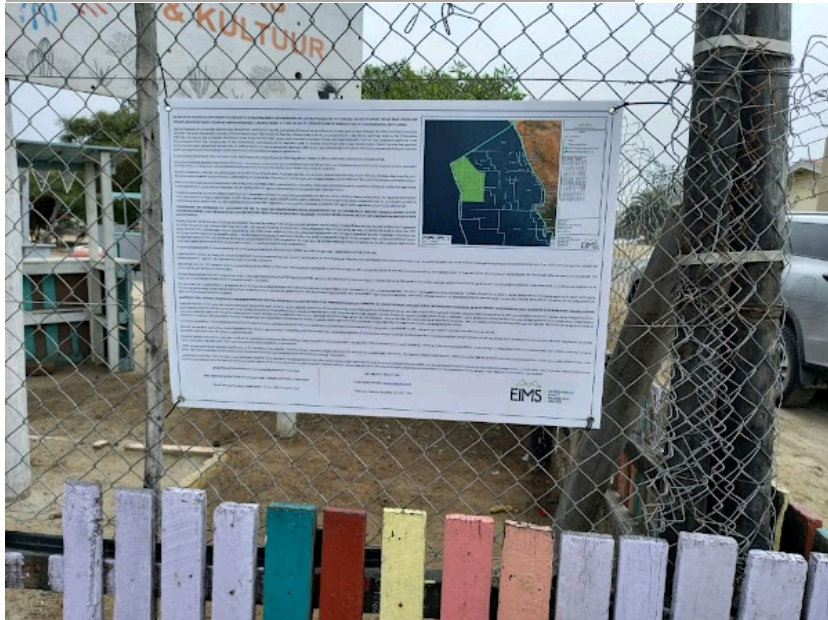
Close to Scotia Hotel

A1 Notice: 25/04/2024 09:46:49; GPS Coordinates: -29.255235, 16.868874



Opposite Police Station

A1 Notice: 25/04/2024 09:51:30; GPS Coordinates: -29.254826, 16.870284



Close to Banks



A1 Notice: 25/04/2024 10:01:39; GPS Coordinates: -29.256962, 16.873347



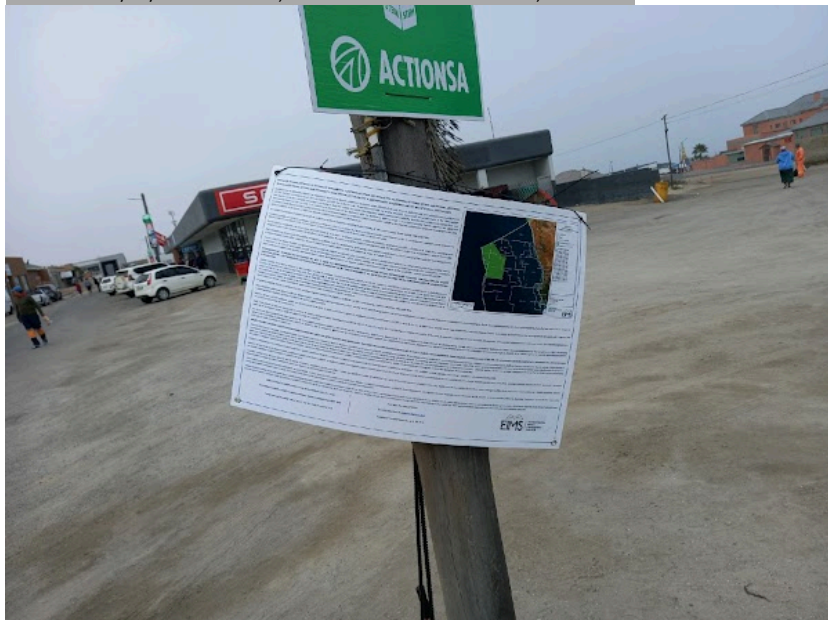
Opposite Church

A1 Notice: 25/04/2024 10:06:54; GPS Coordinates: -29.255906, 16.871762



Opposite Primary School

A1 Notice: 25/04/2024 10:15:40; GPS Coordinates: -29.255332, 16.869858



SPAR Parking Lot



